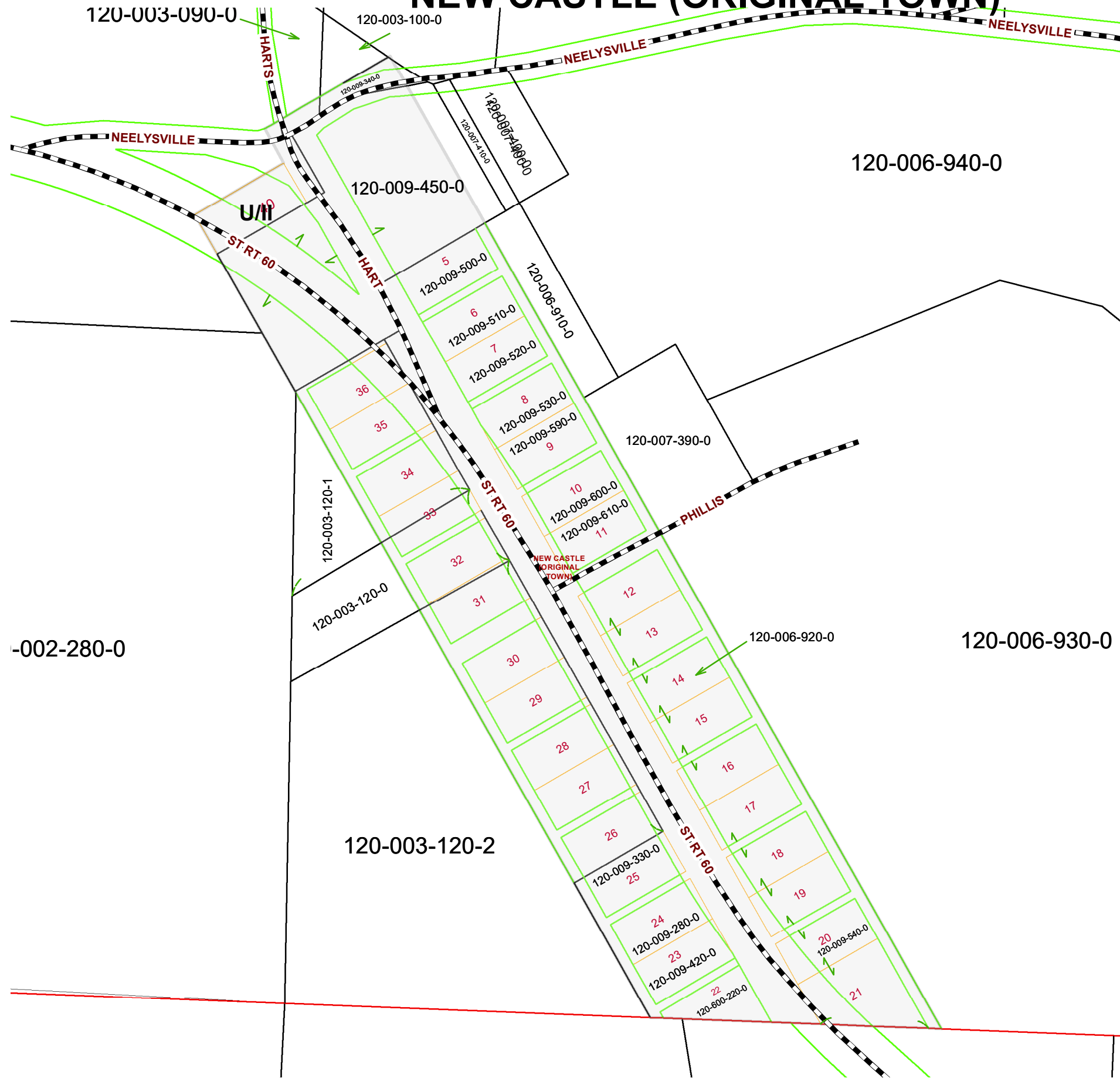



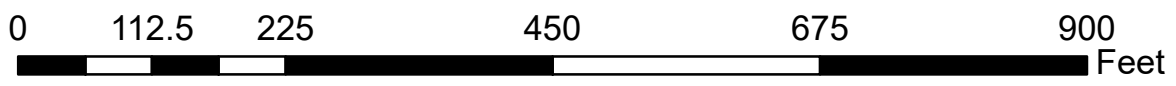
# NEW CASTLE (ORIGINAL TOWN)

# MEIGSVILLE TOWNSHIP SECTION 16 R11 TWP 10 MORGAN COUNTY, OHIO



PIN	Owner	VOL	PAG	LegalDescr	Acres	Survey_Ref
U/I					0	NoSurvey.pdf
120-009-610-0	BEAM MICHAEL E & KERRI F	OR97	104	NEWCASTLE SD SU	0	NoSurvey.pdf
120-009-600-0	BEAM MICHAEL E & KERRI F	OR97	104	NEWCASTLE SD SU	0	NoSurvey.pdf
120-009-590-0	BEAM MICHAEL E & KERRI F	OR97	104	NEWCASTLE SD SU	0	NoSurvey.pdf
120-009-330-0	DILLE TERESA	OR175	7	NEWCASTLE SD IN	0	NoSurvey.pdf
120-009-450-0	FISHER JAMES R & CHISTINA L	OR232	657	NEWCASTLE SD IN	2.03	MIG-0488.pdf
120-003-120-0	NICESWANGER REBECCA	OR223	2661	R11 T10 S16 SD 10	0.869	MIG-0404A.pdf
120-009-530-0	NORMAN LARRY L & KAREN E	D.V 167	687	NEWCASTLE SD IN	0	NoSurvey.pdf
120-009-520-0	NORMAN LARRY L & KAREN E	D.V 167	687	NEWCASTLE SD IN	0	NoSurvey.pdf
120-009-510-0	NORMAN LARRY L & KAREN E	D.V 167	687	NEWCASTLE SD IN	0	NoSurvey.pdf
120-009-500-0	NORMAN LARRY L & KAREN E	D.V 167	687	NEWCASTLE SD IN	0	NoSurvey.pdf
120-009-540-0	PHILLIS KENNETH D	OR213	2603	NEWCASTLE SD OL	1.488	NoSurvey.pdf
120-006-920-0	PHILLIS KENNETH D	OR213	2603	R11 T10 S16 SD 32	1	NoSurvey.pdf
120-009-420-0	PRICE DANNY L & MICHAEL L	OR174	168	NEWCASTLE SD SU	0	NoSurvey.pdf
120-009-280-0	PRICE DANNY L & MICHAEL L	OR174	168	NEWCASTLE SD SU	0	NoSurvey.pdf
120-003-120-1	RINEHART DANIEL	OR212	753	R11 T10 S16 SD 59	1.289	MIG-0396.pdf
120-600-220-0	TOWNSHIP TRUSTEES			IN LOT 22 TOWNSHI	0	NoSurvey.pdf
120-003-120-2	WEST CODY R & MEGAN N	OR215	1570	R11 T10 S16 SD 60	6.438	MIG-0403.pdf

Source: Morgan County Engineer's Office  
 Author: Marcia Wolfe  
 Date: 02/10/20



Boundaries	
	Hydro
	Section
	Roads
	Lot
	Township
	County
	Parcel
	ROW



Disclaimer: The information that these maps contains is for reference purposes only. Please bring any erros to the attention of the Engineer's Office staff. Thank you